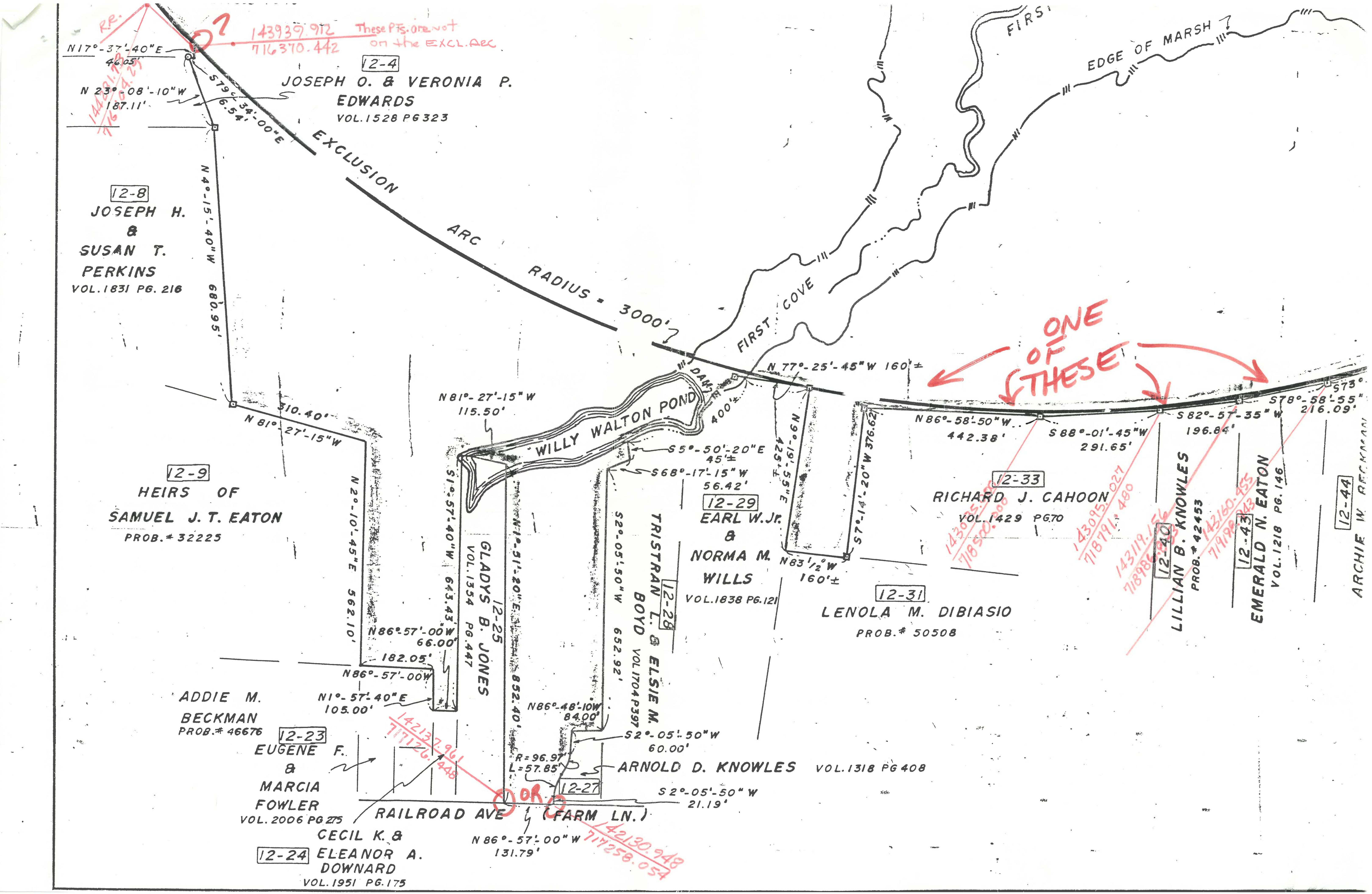
R.R.
143939.912
716370.442
These PTs. are not on the EXCL. Arc
N17°-37'-40"E
46.05'
N 23°-08'-10"W
187.11'
144281.73
716104.29
S79°-34'-00"E
6.54'
12-4
JOSEPH O. & VERONIA P. EDWARDS
VOL.1528 PG323
EXCLUSION ARC RADIUS = 3000'
FIRST COVE
EDGE OF MARSH
FIRST
12-8
JOSEPH H. & SUSAN T. PERKINS
VOL.1831 PG. 216
N4°-15'-40"W
680.95'
310.40'
N 81°-27'-15"W
12-9
HEIRS OF SAMUEL J. T. EATON
PROB.# 32225
N 2°-10'-45"E
562.10'
N81°-27'-15"W
115.50'
WILLY WALTON POND
DAM
400'±
S1°-57'-40"W
643.43'
N86°-57'-00"W
66.00'
182.05'
N86°-57'-00W
N1°-57'-40"E
105.00'
12-25
GLADYS B. JONES
VOL.1354 PG.447
N1°-51'-20"E
852.40'
S5°-50'-20"E
45'±
S68°-17'-15"W
56.42'
S2°-05'-50"W
652.92'
12-28
TRISTRAN L. & ELSIE M. BOYD
VOL.1704 P397
N86°-48'-10W
84.00'
S2°-05'-50"W
60.00'
R=96.97'
L=57.85'
12-27
ARNOLD D. KNOWLES VOL.1318 PG 408
S2°-05'-50"W
21.19'
N 77°-25'-45"W 160'±
N9°-19'-55"E
425'±
S7°-14'-20"W 376.62'
N83 1/2°W
160'±
12-29
EARL W.Jr. & NORMA M. WILLS
VOL.1838 PG.121
12-31
LENOLA M. DIBIASIO
PROB.# 50508
ONE OF THESE
N86°-58'-50"W
442.38'
S88°-01'-45"W
291.65'
S82°-57'-35"W
196.84'
S78°-58'-55"
216.09'
S73°
12-33
RICHARD J. CAHOON
VOL.1429 PG70
143035.
718500.
143095.027
718791.480
143119.156
718986.
143160.455
719198.043
12-40
LILLIAN B. KNOWLES
PROB.# 42453
12-43
EMERALD N. EATON
VOL.1218 PG.146
12-44
ARCHIE W. BECKMAN
ADDIE M. BECKMAN
PROB.# 46676
12-23
EUGENE F. & MARCIA FOWLER
VOL. 2006 PG 275
142137.961
717126.448
OR
RAILROAD AVE (FARM LN.)
N 86°-57'-00"W
131.79'
142130.948
717258.054
CECIL K. & ELEANOR A. DOWNARD
12-24
VOL.1951 PG.175

OK, N.H.

788.17

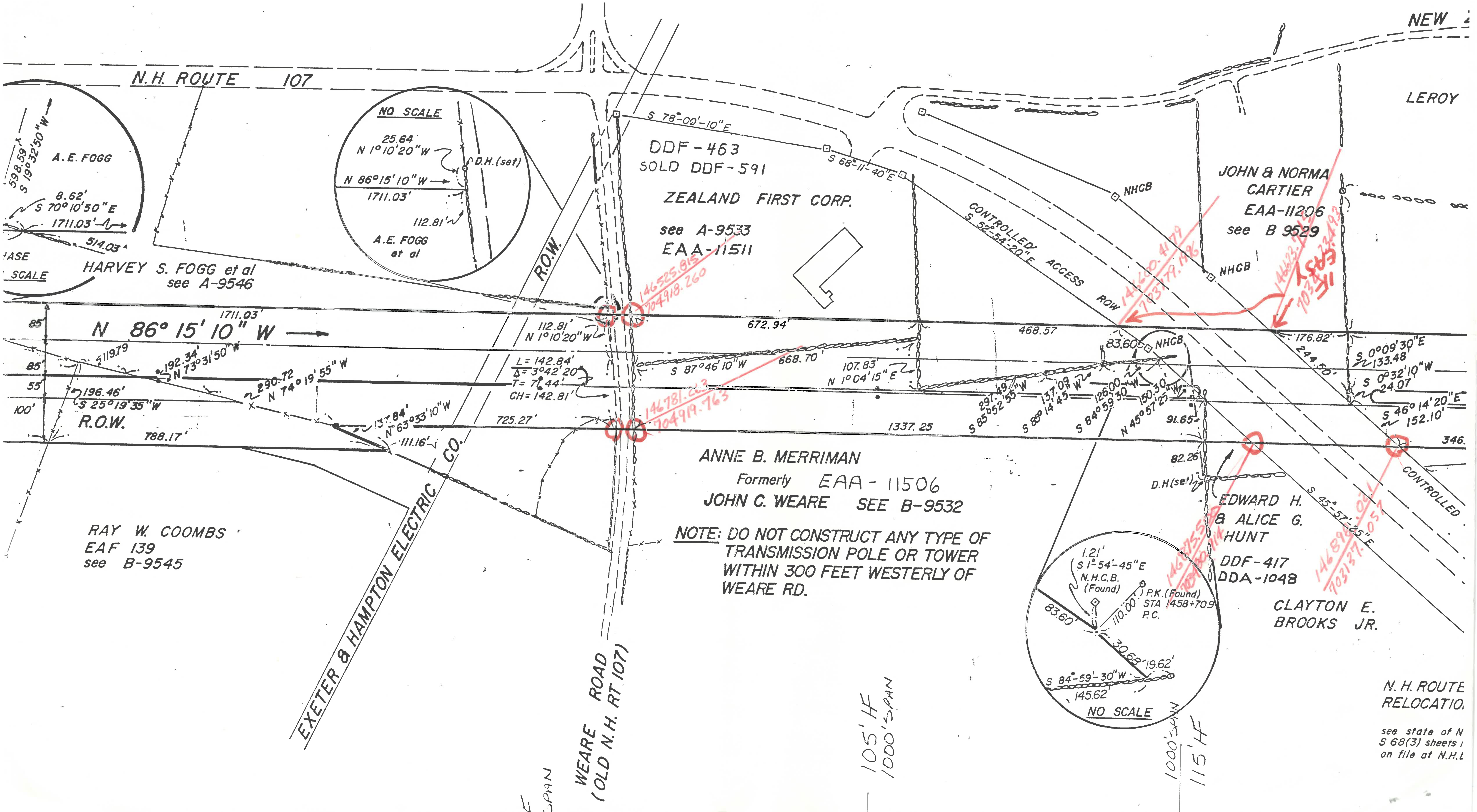

NOTE: DO NOT CONSTRUCT ANY TYPE OF TRANSMISSION POLE OR TOWER WITHIN 300 FEET WESTERLY OF WEARE RD.

N.H. ROUTE 107
NEW
LEROY
JOHN & NORMA CARTIER
EAA-11206
see B 9529
NHCB
NHCB
NHCB
CONTROLLED ACCESS ROW
S 52°-54'-20"E
S 68°-11'-40"E
S 78°-00'-10"E
DDF-463
SOLD DDF-591
ZEALAND FIRST CORP.
see A-9533
EAA-11511
NO SCALE
25.64'
N 1°10'20"W
D.H.(set)
N 86°15'10"W
1711.03'
112.81'
A.E. FOGG et al
A.E. FOGG
598.59'
S 19°32'50"W
8.62'
S 70°10'50"E
1711.03'
514.03'
ASE
SCALE
HARVEY S. FOGG et al
see A-9546
R.O.W.
1711.03'
85
N 86° 15' 10" W
85
55
100'
5119.79
192.34'
N 73°31'50"W
290.72
N 74°19'55"W
196.46'
S 25°19'35"W
R.O.W.
788.17'
137.84'
N 63°33'10"W
111.16'
CO.
EXETER & HAMPTON ELECTRIC CO.
112.81'
N 1°10'20"W
L= 142.84'
Δ= 3°42'20"
T= 71.44'
CH= 142.81'
725.27'
146525.815
704918.260
146781.263
704919.763
672.94'
S 87°46'10"W
668.70'
107.83'
N 1°04'15"E
468.57
1337.25
297.49'
S 85°52'55"W
137.09'
S 89°14'45"W
126.00'
S 84°59'30"W
150.30'
N 45°57'25"W
91.65'
83.60'
NHCB
176.82'
244.50'
S 0°09'30"E
133.48
S 0°32'10"W
24.07
S 46°14'20"E
152.10'
346.
146600.4179
703179.1986
146623.
703
IF EASY
82.26
D.H(set)
EDWARD H. & ALICE G. HUNT
DDF-417
DDA-1048
146875.5
703
146898.061
703137.057
S 45°-57'-25"E
CONTROLLED
CLAYTON E. BROOKS JR.
ANNE B. MERRIMAN
Formerly EAA-11506
JOHN C. WEARE SEE B-9532
RAY W. COOMBS
EAF 139
see B-9545
1.21'
S 1°-54'-45"E
N.H.C.B. (Found)
P.K. (Found)
STA 1458+70.9
P.C.
110.00'
83.60'
30.68'
19.62'
S 84°-59'-30"W
145.62'
NO SCALE
WEARE ROAD (OLD N.H. RT 107)
105' HF
1000' SPAN
115' HF
1000' SPAN
'HF
SPAN
N.H. ROUTE RELOCATIO
see state of N
S 68(3) sheets
on file at N.H.

TOWN OF SEABROOK, N.H.

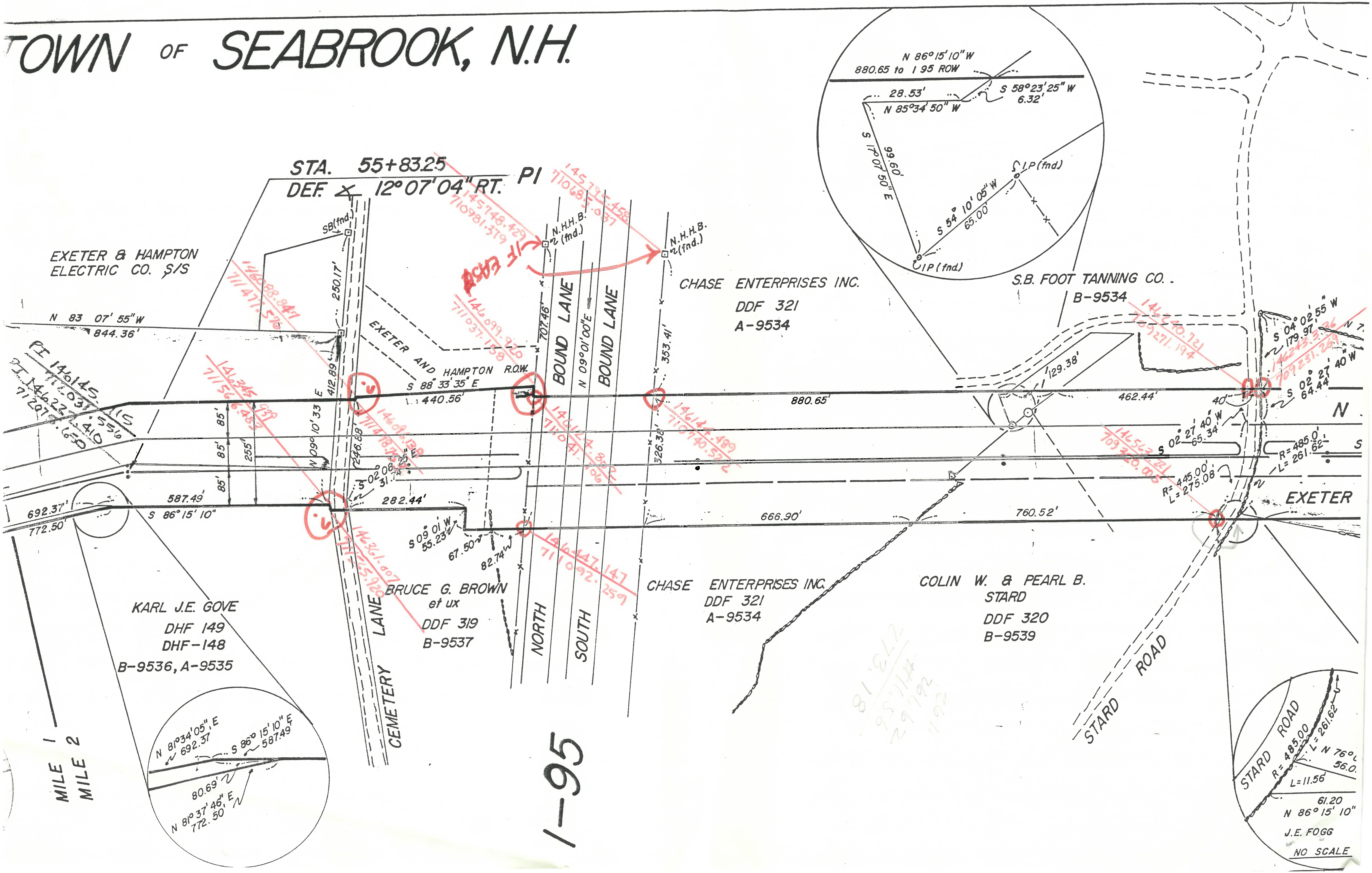
STA. 55+83.25
DEF. ∠ 12°07'04" RT.
PI
EXETER & HAMPTON
ELECTRIC CO. S/S
SB(fnd.)
250.17'
412.89'
N 09°10'33" E
246.88'
S 02°08'31" E
N.H.H.B. 2 (fnd.)
N.H.H.B. 2 (fnd.)
IF EAST
707.46'
BOUND LANE
N 09°01'00"E
BOUND LANE
353.41'
326.38'
EXETER AND HAMPTON R.O.W.
S 88°33'35" E
440.56'
282.44'
S 09°01' W
55.23'
67.50'
82.74'
CHASE ENTERPRISES INC.
DDF 321
A-9534
S.B. FOOT TANNING CO.
B-9534
N 83 07' 55" W
844.36'
PI 146145
711031.556
PI 146222.410
711207.650
85'
85'
85'
255'
587.49'
S 86°15'10"
692.37'
772.50'
880.65'
462.44'
666.90'
760.52'
129.38'
40'
S 04°02'55" W
179.97'
S 02°27'40" W
64.44'
S 02°27'40" W
65.34'
N
S
R=485.0'
L=261.62'
R=445.00'
L=275.08'
EXETER
KARL J.E. GOVE
DHF 149
DHF-148
B-9536, A-9535
BRUCE G. BROWN
et ux
DDF 319
B-9537
NORTH
SOUTH
CEMETERY
LANE
I-95
CHASE ENTERPRISES INC.
DDF 321
A-9534
COLIN W. & PEARL B.
STARD
DDF 320
B-9539
STARD ROAD
MILE 1
MILE 2
N 81°34'05" E
692.37
S 86°15'10" E
587.49
80.69'
N 81°37'46" E
772.50
N 86°15'10" W
880.65 to I 95 ROW
28.53'
N 85°34'50" W
S 58°23'25" W
6.32'
S 17°07'50" E
99.60'
S 54°10'05" W
65.00'
I.P. (fnd.)
I.P. (fnd.)
STARD ROAD
R=485.00
L=261.62
N 76°
56.0
L=11.56
61.20
N 86°15'10"
J.E. FOGG
NO SCALE
145795.458
710685.037
145748.429
710981.379
146088.847
711471.576
146099.920
711037.158
146345.939
711566.482
146096.138
711418.793
146124.822
711041.106
146144.489
711040.572
146361.007
711725.920
146447.147
711092.259
146240.721
709271.194
146243.336
709231.269
146563.221
709220.005
273.18
11.56
261.62

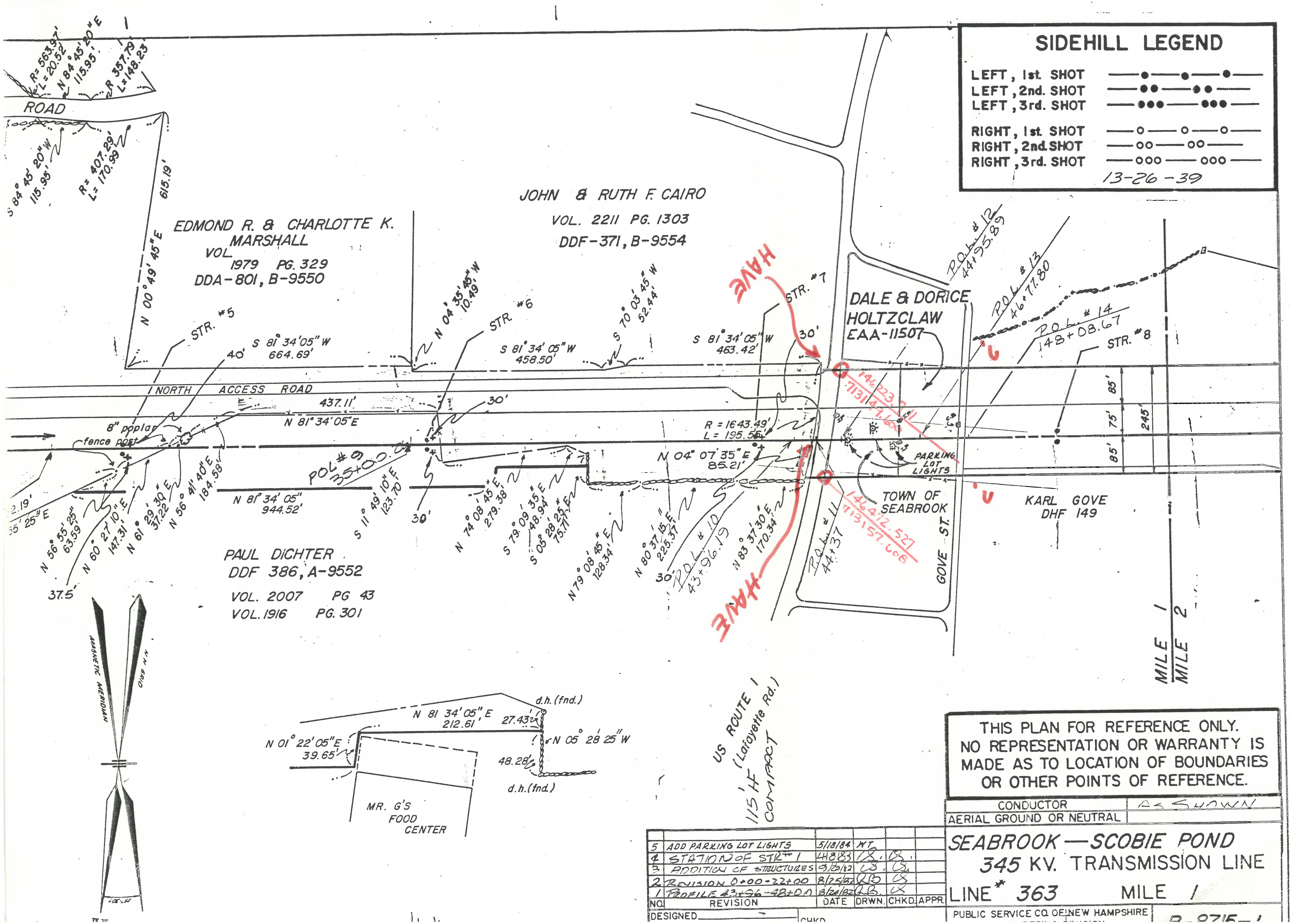

ROAD
R = 563.97'
L = 20.52'
N 84° 45' 20" E
115.95'
R = 357.79
L = 148.23
S 84° 45' 20" W
115.95'
R = 407.29'
L = 170.99'
615.19'
N 00° 49' 45" E
EDMOND R. & CHARLOTTE K. MARSHALL
VOL. 1979 PG. 329
DDA-801, B-9550
JOHN & RUTH F. CAIRO
VOL. 2211 PG. 1303
DDF-371, B-9554
STR. #5
40'
S 81° 34' 05" W
664.69'
N 04° 35' 45" W
10.49'
STR. #6
S 81° 34' 05" W
458.50'
S 70° 03' 45" W
52.44'
HAVE
STR. #7
S 81° 34' 05" W
463.42'
30'
DALE & DORICE HOLTZCLAW
EAA-11507
POL #12
44+95.89
POL #13
46+77.80
POL #14
48+08.67
STR. #8
NORTH ACCESS ROAD
437.11'
N 81° 34' 05" E
30'
8" poplar
fence post
POL #9
35+00.0
R = 1643.49'
L = 195.56'
N 04° 07' 35" E
85.21'
146223.711
713147.688
PARKING LOT LIGHTS
85'
75'
85'
245'
N 81° 34' 05"
944.52'
S 11° 49' 10" E
123.70'
30'
N 74° 08' 45" E
279.38'
S 79° 09' 35" E
48.94'
S 05° 28' 25" E
75.71'
N 79° 08' 45" E
128.34'
N 80° 37' 15" E
225.37'
POL #10
43+96.19
N 83° 37' 30" E
170.34'
POL #11
44+37
146472.527
713157.608
TOWN OF SEABROOK
GOVE ST.
KARL GOVE
DHF 149
2.19'
55' 25" E
N 56° 55' 25" E
63.59'
N 60° 27' 10" E
147.31'
N 61° 29' 30" E
37.22'
N 56° 41' 40" E
184.58'
37.5'
PAUL DICHTER
DDF 386, A-9552
VOL. 2007 PG 43
VOL. 1916 PG. 301
HAVE
MAGNETIC MERIDIAN
N 81° 34' 05" E
212.61'
27.43'
d.h. (fnd.)
N 01° 22' 05" E
39.65'
N 05° 28' 25" W
48.28'
d.h. (fnd.)
MR. G'S FOOD CENTER
US ROUTE 1 (Lafayette Rd.)
115' H COMPACT
MILE 1
MILE 2

SIDEHILL LEGEND

LEFT, 1st. SHOT	—●—●—●—
LEFT, 2nd. SHOT	—●●—●●—
LEFT, 3rd. SHOT	—●●●—●●●—
RIGHT, 1st. SHOT	—○—○—○—
RIGHT, 2nd. SHOT	—○○—○○—
RIGHT, 3rd. SHOT	—○○○—○○○—

13-26-39

THIS PLAN FOR REFERENCE ONLY.
NO REPRESENTATION OR WARRANTY IS
MADE AS TO LOCATION OF BOUNDARIES
OR OTHER POINTS OF REFERENCE.

CONDUCTOR	AS SHOWN
AERIAL GROUND OR NEUTRAL	

NO.	REVISION	DATE	DRWN.	CHKD.	APPR.
5	ADD PARKING LOT LIGHTS	5/18/84	WT		
4	STATION OF STR #1	4/8/83	CS.	CS.	
3	ADDITION OF STRUCTURES	9/20/82	CS.	CS.	
2	REVISION 0+00-22+00	8/25/82	RB	CS	
1	PROFILE 43+96-48+00	8/24/82	R.B.	CS	

DESIGNED ____ CHKD

SEABROOK—SCOBIE POND
345 KV. TRANSMISSION LINE
LINE * 363 MILE 1

PUBLIC SERVICE CO. OF NEW HAMPSHIRE